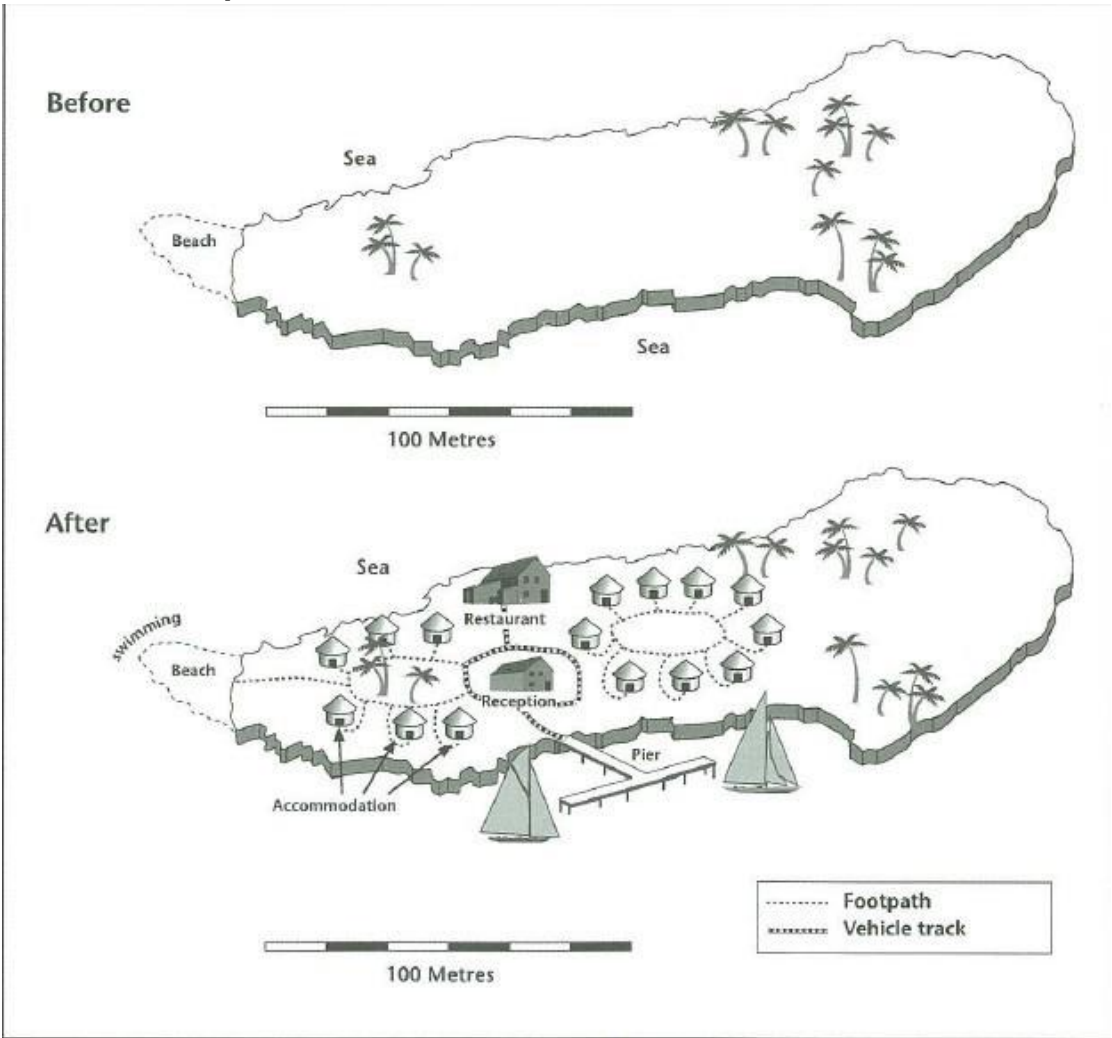


- 必备句式 1: **there be** 句型
- 必备句式 2: **Where** 引导的定语从句
- 必备句式 3: **located in, situated at, sited in** 等
- 必备句式 4: **while** 引导的状语从句
- 必备句式 5: **..... with+地点+位置**
- 必备句式 6: 被动语态 (**constructed, built, removed, replaced, converted, expanded, enlarged, divided**)

按照下面表格的句型来叙述左手边的描述信息。  
*The two maps below show an island, before and after the construction of some tourist facilities.*

*Summarise the information by selecting and reporting the main features, and make comparisons where relevant.*



按照下面表格的句型来叙述左手边的描述信息。

步骤	句型
第一步：描述岛屿的西边，以前基本上是空的，除了一些树，还有西边有一个	there be 句型

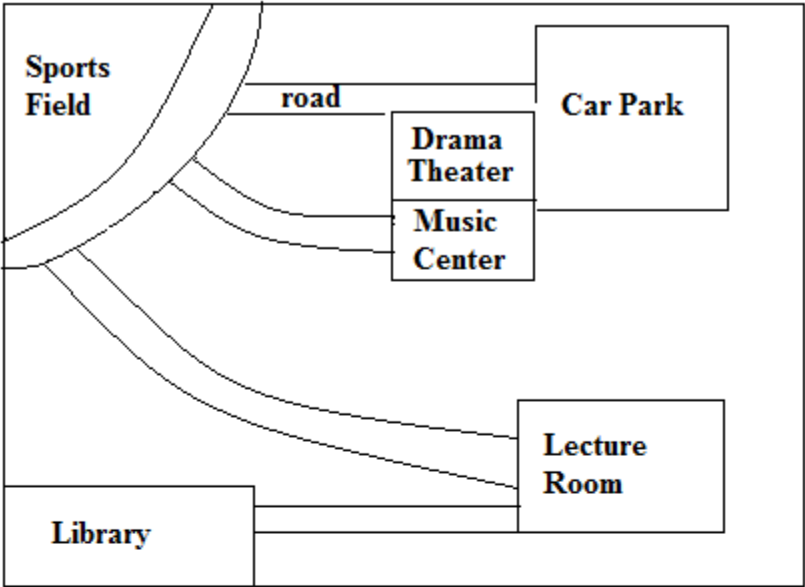
beach	
对比现在，有了一些 accommodations, 还有一些 footpath	被动语态
第二步：描述岛屿的中间有一个 restaurant, 北边也有一个	Located in, While
最后有一个 Pier 在南边	Where
第三步：描述岛屿的东边，有很多 accommodation, 还有 footpath	…… with+地点+位置

**答案（写成下面这些句子，就是 6.5 分至少；7+范文看绿皮书）**

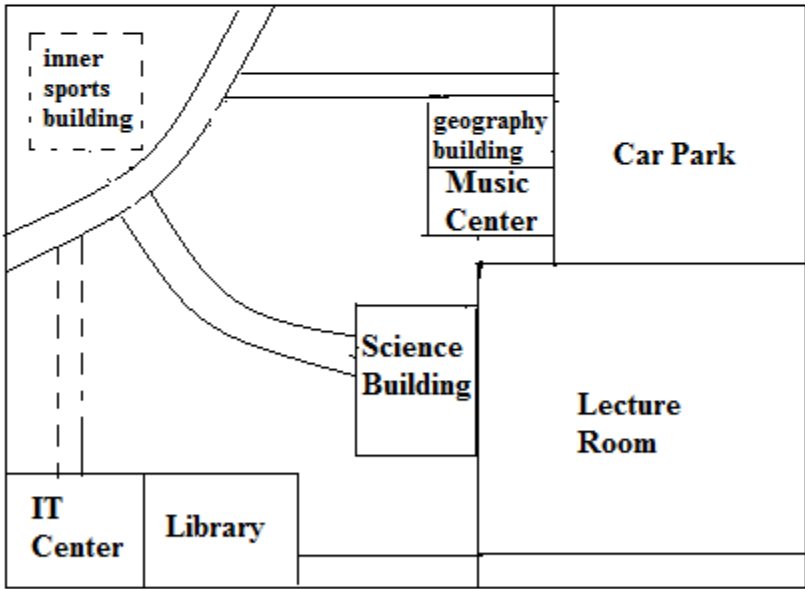
步骤	句型
第一步：西边，以前基本上是空的，除了一些树，还有西边有一个 beach	There were only a few trees, as well as a beach on the western end of the island.
对比现在，有了一些 accommodations, 还有一些 footpath	Now, six accommodations have been constructed, and they are connected by footpaths. One footpath leads to the beach.
第二步：中间有一个 restaurant, 北边也有一个	A new restaurant is located in the middle of the island and surrounded by a vehicle track, while another restaurant is in the northern side of the island.
最后有一个 Pier 在南边	The vehicle track leads to a pier on the southern edge, where people can enjoy yachting.
第三步：描述岛屿的东边，有很多 accommodation, 还有 footpath	There are also a number of new accommodations in the east of the island with footpaths built among them.

***The charts show in the changes of a university's campus  
Summarise the information by selecting and reporting the main features,  
and make comparisons where relevant.***

1975



2010



Planning by 2020

步骤	句型
第一步：描述地图的左上角的变化 Sports field 到了 2020 会变成一个	被动语态

sports building	
第二步：描述地图北边的变化 Road 不变，music centre 不变，而 geography building 变成 drama theater	While
第三步：描述地图东边的变化 Car park 和 lecture room 变大	Located in,
第四步：描述地图中间 的变化，有一个新的 science building, 一个新路	…… with+地点+位置
第五步：描述图的西南角，library 旁边有一个新的 IT centre, 以后还有一个新路	There be 句型

步骤	句型
第一步：描述地图的左上角的变化 Sports field 到了 2020 会变成一个 sports building	A new sports building is expected to replace the sports field in the northwestern corner.
第二步：描述地图北边的变化 Road 不变，music centre 不变，而 geography building 变成 drama theater	The road and music centre in the north remain unchanged, while the geography building next to the music centre has been converted into a drama theater.
第三步：描述地图东边的变化 Car park 和 lecture room 变大	The car park and the lecture room in the east have become bigger. ,
第四步：描述地图中间 的变化，有一个新的 science building, 一个新路	A new science building has been constructed in the middle with a new road linking it with the sportsfield.
第五步：描述图的西南角，library 旁边有一个新的 IT centre, 以后还有一个新路	There is a new TV centre close to the library in the southwestern corner, and a new road will connect it with the sports building.

7+

These maps show the changes over three and half decades on a university campus with some planned developments later in 2020.

The campus experienced several notable changes. Firstly, both the car park in the northeastern corner and the lecture room in the east were expanded. Also, a new science building was constructed adjacent to the lecture hall. The drama theatre besides the music center originally in the middle of the campus was

converted into a geography building. Furthermore, the library in the southwestern corner was divided into two sections, one of which was used for a new IT centre in 2010.

In terms of future proposed developments, a new sports building is to be constructed in the northwestern corner, which was originally a sports field and the road linking it to the music centre will be removed. A new road leading to the IT building will also be added to the campus.

Overall, the university campus increased its facilities between the years 1975 and 2010, with further additions proposed in 2020.