



GUIXUE.COM
学 为 贵

版权所有 盗版必究



雅思写作 *task1* 地图题

新浪微博: @杜仕明-学为贵



GUIXUE.COM
学 为 贵

版权所有 盗版必究

Study the **Key** and the Maps 1-6 below
Key

■ ■ ■ ■ ■ Bridge (2003)

— Road

▨ Airport (2001)

▤ National park (1997)

▦ Wind farm (near future)

⌚ Mountains

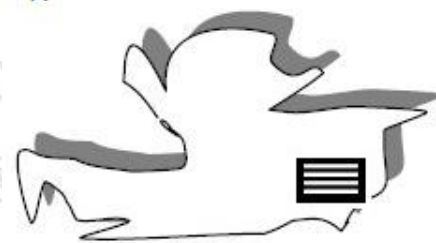
▨ Industrial complex (2003)

..... River

⬠ Capital city

▨ Fish farm (2002)

1.



4.



2.



5.



3.



6.





GUIXUE.COM
学 为 贵

版权所有 盗版必究

基本的地图题句型



Key

1. An airport was opened in 2001 on the south-east coast of the island of Simia.
2. The capital city lies in the north west of the island of Simia.
3. A road runs from the east to the south west coast.
4. A river flows from the mountains in the north of the island of Simia to the east coast.
5. A national park, which was established in 1997, lies in the south west of the island of Simia.
6. An industrial complex was built in 2003 on the west coast of the island.



GUIXUE.COM
学 为 贵

版权所有 盗版必究



所谓的地图题其实并不仅仅包括地图，还有可能是：布局图表，建筑图表对比。因此，如果你有幸中奖的话，先冷静下来，然后准备好基础句型努力拿到6-6.5分数。

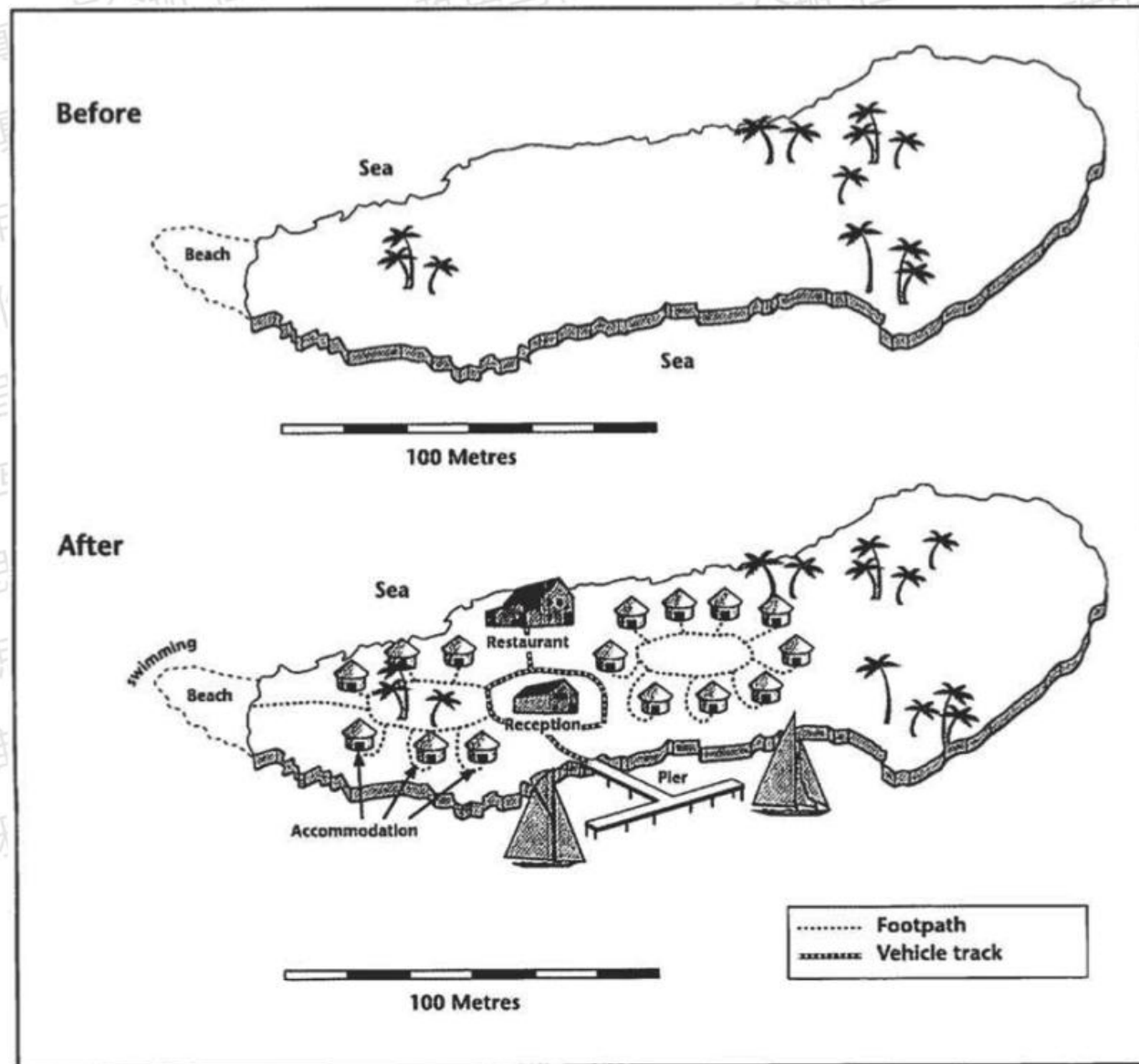
地图题的写作逻辑很简单：先总结出两个图表之间最大的3-4处不同，然后每一个逐一介绍细节。



GUIXUE.COM
学为贵

版权所有 盗版必究

传说中的地图坑爹题





GUIXUE.COM
学 为 贵

版权所有 盗版必究

剑桥上的7分考生作文



The two maps show the same island while first one is before and the second one is after the construction for tourism.

Looking first at the one before construction, we can see a huge island with a beach in the west. The total length of the island is approximately 250 metres.

Moving on to the second map, we can see that there are lots of buildings on the island. There are two areas of accommodation. One is in the west near the beach while the other one is in the centre of the island. Between them, there is a restaurant in the north and a central reception block, which is surrounded by a vehicle track. This track also goes down to the pier where people can go sailing in the south sea of the island. Furthermore, tourists can swim near the beach in the west. A footpath connecting the western accommodation units also leads to the beach.

Overall, comparing the two maps, there are significant changes after this development. Not only lots of facilities are built on the island, but also the sea is used for activities. The new island has become a good place for tourism.



GUIXUE.COM
学 为 贵

版权所有 盗版必究



These two maps indicate the situation and development of an island before and after building several tourist facilities on it.

From the first map which shows the island with about 1.5-kilometer sea shore, there was a small range of beach on the west side of this island, without any facility but only some trees distributed on the west and near the center of the island.

The second map demonstrates the great changes of the island after tourist facilities being constructed on it. There are two accommodation units with footpaths connecting each hut. In terms of the beach, it has been used as a swimming spot with a footpath between it and one of the accommodation unit. A restaurant was built near the northern shore while a reception which is surrounded by a vehicle track is located near the center of the island. It can also be seen that there is a pier on the southern shore where people can go for sailing. There are also vehicle tracks linking the restaurant, the reception and the pier.

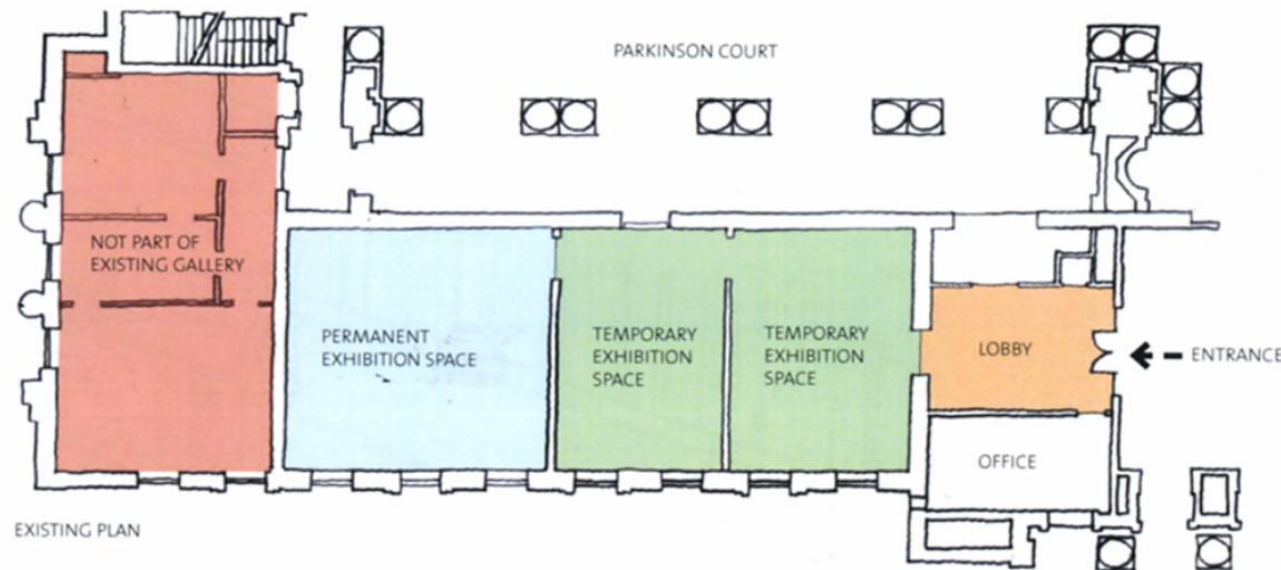
Overall, the maps show that not only were many tourism facilities constructed but the sea is also used for tourist activities.



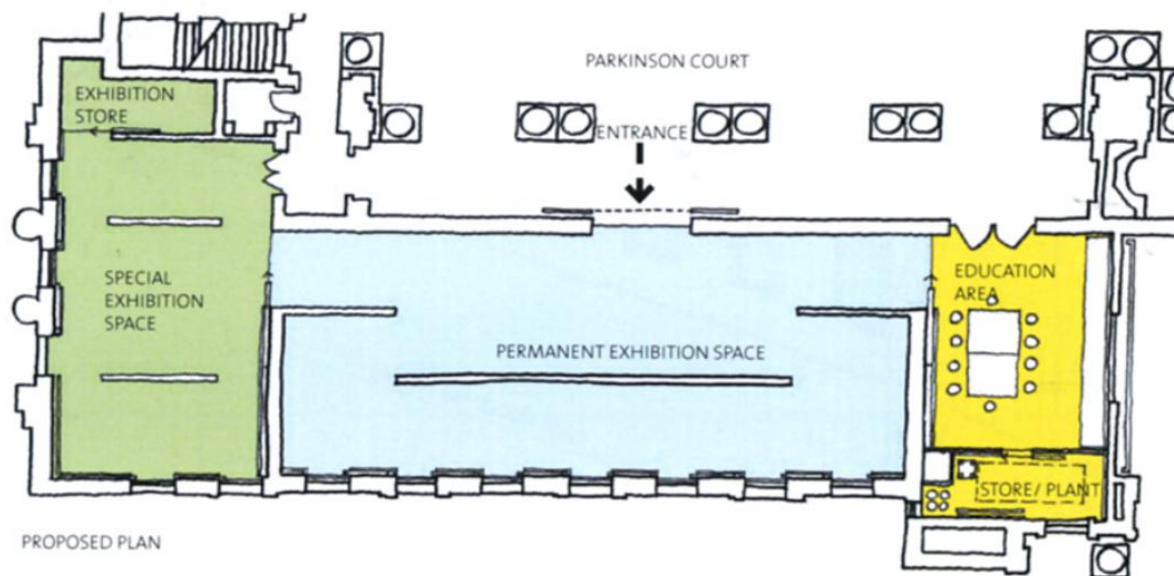
GUIXUE.COM

学 为 贵

版权所有 盗版必究



EXISTING PLAN



PROPOSED PLAN



GUIXUE.COM
学 为 贵

版权所有 盗版必究



The first picture shows the layout of an art gallery, and the second shows some proposed changes to the gallery space.

Overall, it is clear that significant changes will be made in terms of the use of floor space in the gallery. There will be a completely new entrance and more space for exhibitions.



GUIXUE.COM
学 为 贵

版权所有 盗版必究



At present, visitors enter the gallery through doors which lead into a lobby. However, the plan is to move the entrance to the Parkinson Court side of the building, and visitors will walk straight into the exhibition area. In place of the lobby and office areas, which are shown on the existing plan, the new gallery plan shows an education area and a small storage area.



GUIXUE.COM
学 为 贵

版权所有 盗版必究



The permanent exhibition space in the redeveloped gallery will be about twice as large as it is now because it will occupy the area that is now used for temporary exhibitions. There will also be a new room for special exhibitions. This room is shown in red on the existing plan and is not currently part of the gallery.



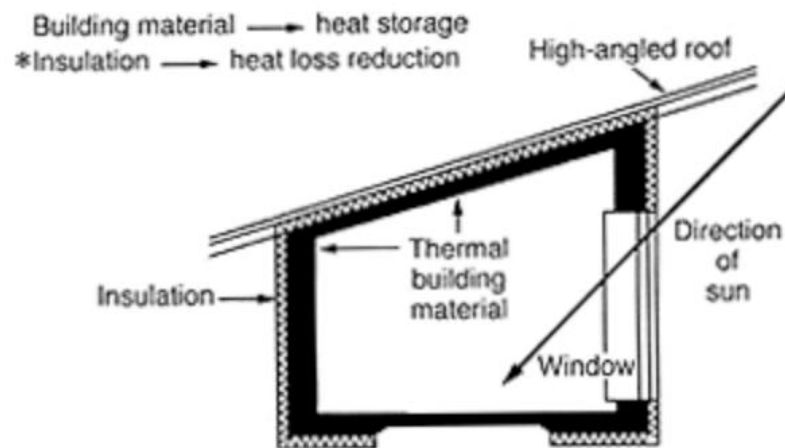
GUIXUE.COM

学 为 贵

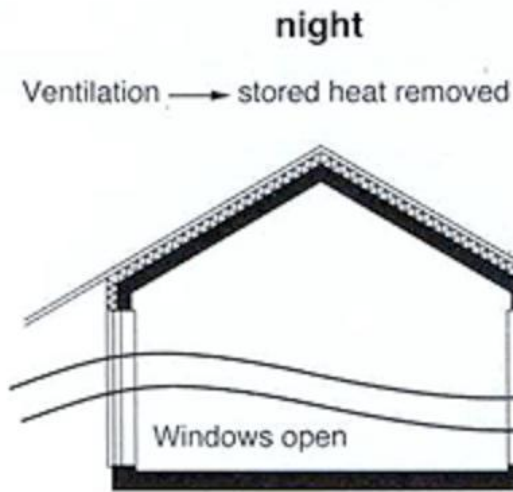
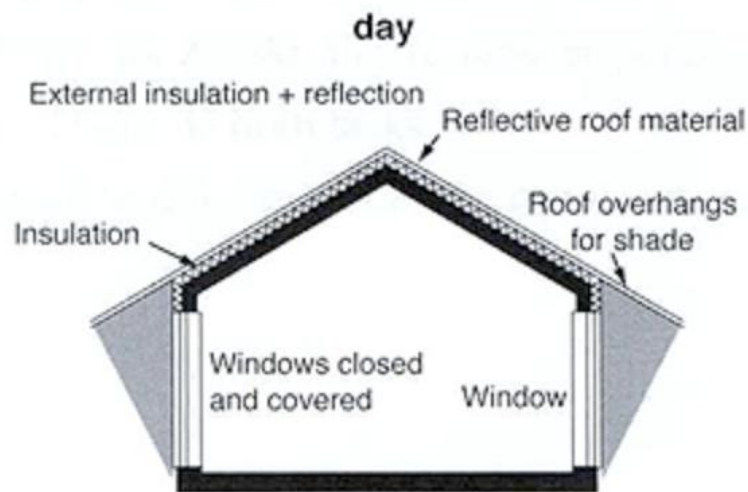
版权所有 盗



Cool Climate



Warm Climate





GUIXUE.COM
学 为 贵

版权所有 盗版必究



The diagrams show how house designs differ according to climate.

Overall, the most noticeable difference between houses designed for cool and warm climates is in the shape of the roof. The designs also differ with regard to the windows and the use of insulation.



GUIXUE.COM
学 为 贵

版权所有 盗版必究



We can see that the cool climate house has a high-angled roof, which allows sunlight to enter through the window.

By contrast, the roof of the warm climate house has a peak in the middle and roof overhangs to shade the windows.

Insulation and thermal building materials are used in cool climates to reduce heat loss, whereas insulation and reflective materials are used to keep the heat out in warm climates.



GUIXUE.COM
学 为 贵

版权所有 盗版必究



Finally, the cool climate house has one window which faces the direction of the sun, while the warm climate house has windows on two sides which are shaded from the sun. By opening the two windows at night, the house designed for warm climates can be ventilated.



GUIXUE.COM
学 为 贵

版权所有 盗版必究

地图题可能使用的句型



1. 倍数

The size of the playground is twice as large as what it used to be.

2. 单纯对比

Insulation and thermal building materials are used in cool climates to reduce heat loss, whereas / while insulation and reflective materials are used to keep the heat out in warm climates.

3. 内容变化

A new bus station will be set up where there is now a small square.



GUIXUE.COM

学 为 贵

版权所有 盗版必究



4. 对比介词短语

By contrast

In contrast

On the contrary 绝对不能用在图表写作里面



GUIXUE.COM
学 为 贵

版权所有 盗版必究



5. 地图里其实还可能用到变化句型

- 1). **There will be an increase in** the size of the exhibiting hall.
- 2). The number of classrooms **doubled** after the reconstruction.



GUIXUE.COM
学 为 贵

版权所有 盗版必究



6. 常见的地点状语倒装

1). **On the east side of the building** is the gate that directly leads to the hall.

2). **At the gate of the school** stands a bus station.



GUIXUE.COM
学 为 贵

版权所有 盗版必究



7. where引导的定语从句很关键

错误：In the south of the island is a pier where has many boats.

正确：In the south of the island is a pier where many boats are available for marine activities.